

Town of
East Greenwich
Rhode Island
Tax Assessor
&
Zoning Map



TOWN OF WEST GREENWICH

Zoning Legend

--- Split Zone Line	CD2
/// R-4	CH
/// R-6	CL
/// R-10	W
/// R-20	LIO
/// R-30	PD
/// F1	RHF
/// F2	MUPD
/// CD1	


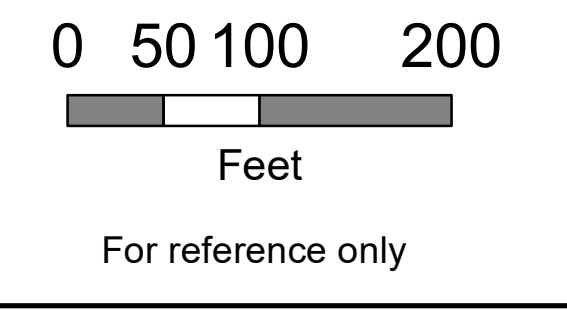
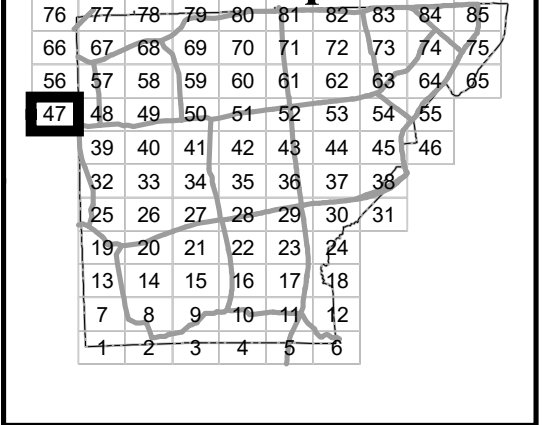
Map Legend

--- Interior Parcel Line	--- Easement Lines
--- Road Right-of-Way	--- Water Bodies
--- Paper Street Line	--- Cemetery
--- Water Feature	--- Cemetery Point
	--- Town Line

Lot Information

18-16 Lot Number
435667.0A Square Footage/Acreage
Lots are labeled on Plat with largest lot area.
Other lots are labeled with Part of said Lot Number.

Location Map



Map 47

Revisions

Updated 05/19/2009	_____
Updated 03/2013	_____
Updated 03/2014	_____
Updated 07/2015	_____
Updated 11/ 2017	_____
Updated 4/ 2018	_____

These land inventory maps are prepared from deeds that are recorded with the town and other available general information; they are not prepared from actual field surveys. The dimensions shown are reasonable accurate, but do not necessarily indicate the true boundary locations.